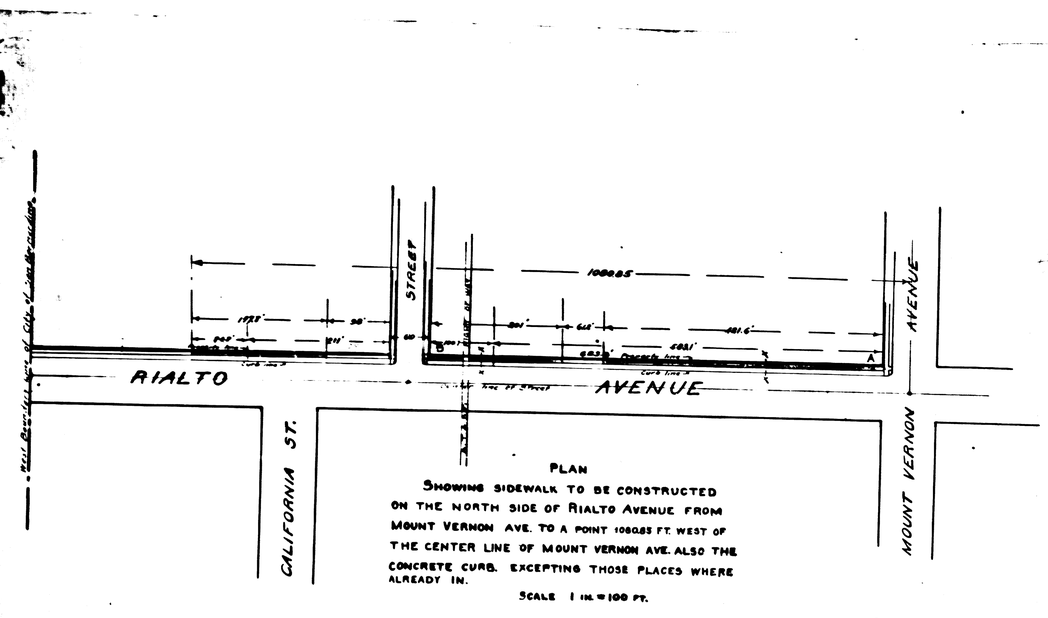

PLAN

SHOWING SIDEWALK TO BE CONSTRUCTED ON THE NORTH SIDE OF RIALTO AVENUE FROM MOUNT VERNON AVE. TO A POINT 1080.85 FT. WEST OF THE CENTER LINE OF MOUNT VERNON AVE. ALSO THE CONCRETE CURB. EXCEPTING THOSE PLACES WHERE ALREADY IN.

SCALE 1 IN. = 100 FT.

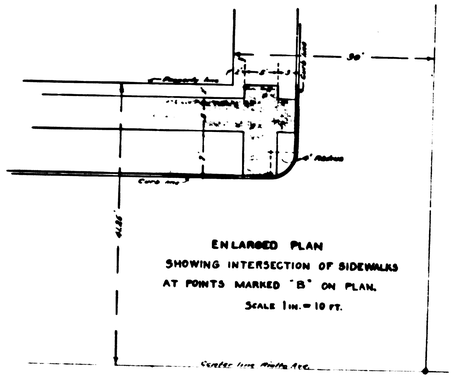

ENLARGED PLAN

SHOWING INTERSECTION OF SIDEWALKS AT POINTS MARKED "B" ON PLAN.

SCALE 1 IN. = 10 FT.

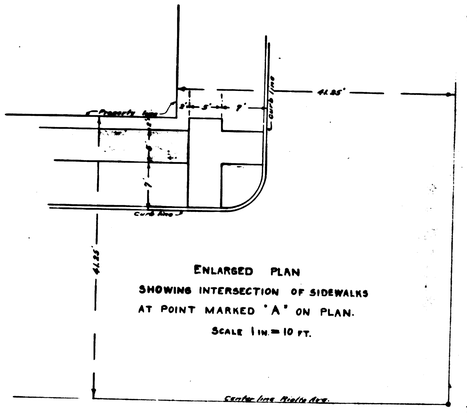

ENLARGED PLAN

SHOWING INTERSECTION OF SIDEWALKS AT POINT MARKED "A" ON PLAN.

SCALE 1 IN. = 10 FT.

ABBREVIATIONS

FT. AND THE MARK ' MEANS FEET OR FOOT.
IN. AND THE MARK " MEANS INCH OR INCHES.
NO. MEANS NUMBER.
= MEANS EQUALS.
CONCRETE IN SECTION IS SHOWN THUS
CEMENT WALK IS SHOWN THUS ON PLANS.
CURB TO BE PUT IN IS SHOWN THUS ON PLANS.

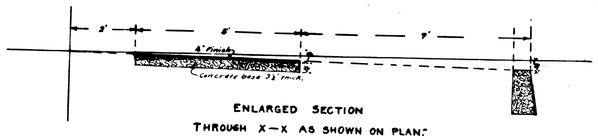

ENLARGED SECTION

THROUGH X—X AS SHOWN ON PLAN.

SCALE ½ IN. = 1 FT.

N2,75

PLAN AND SECTION OF SIDEWALK AND CURB ON RIALTO AVE. FROM MOUNT VERNON AVE. WEST 1079.6 FEET.

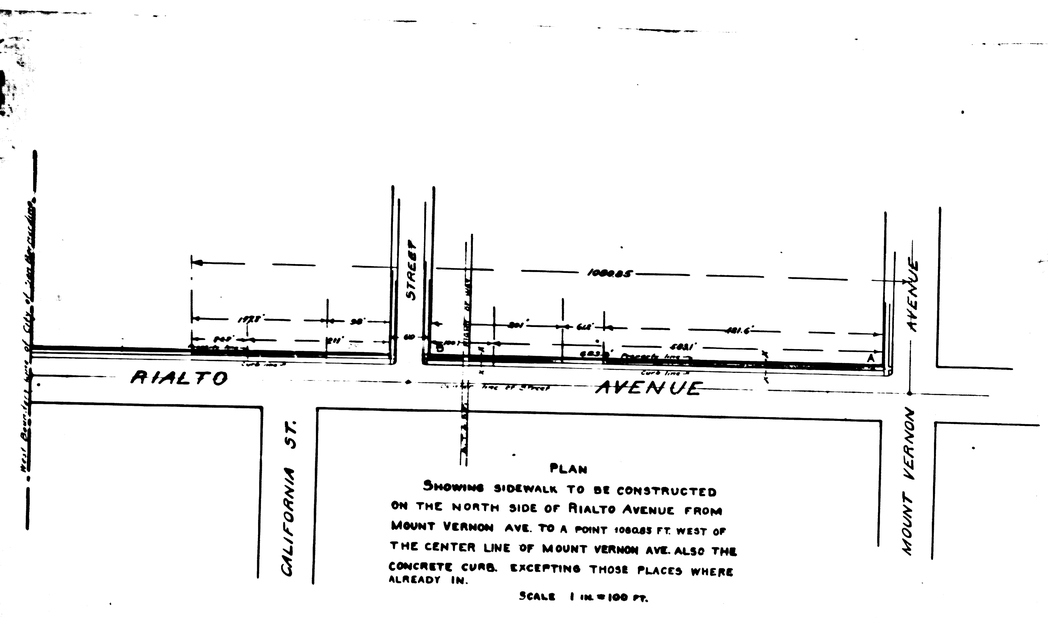

PLAN

SHOWING SIDEWALK TO BE CONSTRUCTED ON THE NORTH SIDE OF RIALTO AVENUE FROM MOUNT VERNON AVE. TO A POINT 1080.85 FT. WEST OF THE CENTER LINE OF MOUNT VERNON AVE. ALSO THE CONCRETE CURB. EXCEPTING THOSE PLACES WHERE ALREADY IN.

SCALE 1 IN. = 100 FT.

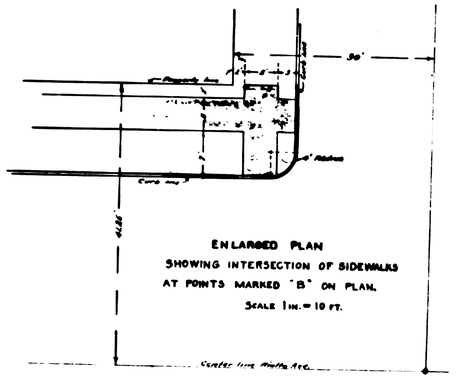

ENLARGED PLAN

SHOWING INTERSECTION OF SIDEWALKS AT POINTS MARKED "B" ON PLAN.

SCALE 1 IN. = 10 FT.

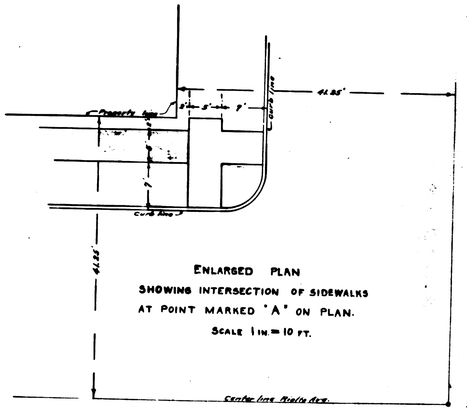

ENLARGED PLAN

SHOWING INTERSECTION OF SIDEWALKS AT POINT MARKED "A" ON PLAN.

SCALE 1 IN. = 10 FT.

ABBREVIATIONS

FT. AND THE MARK ' MEANS FEET OR FOOT.
IN. AND THE MARK " MEANS INCH OR INCHES.
NO. MEANS NUMBER.
= MEANS EQUALS.
CONCRETE IN SECTION IS SHOWN THUS
CEMENT WALK IS SHOWN THUS ON PLANS.
CURB TO BE PUT IN IS SHOWN THUS ON PLANS.

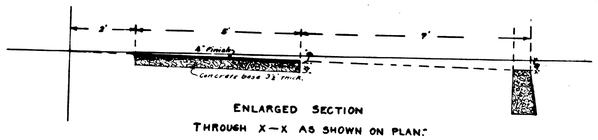

ENLARGED SECTION

THROUGH X—X AS SHOWN ON PLAN.

SCALE ½ IN. = 1 FT.

N2,75

PLAN AND SECTION OF SIDEWALK AND CURB ON RIALTO AVE. FROM MOUNT VERNON AVE. WEST 1079.6 FEET.